










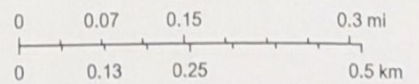
# TAX Map, Grapevine



10/29/2020, 4:20:06 PM

-  Parcels
-  Historic Districts
-  DFW Airport
-  Parks
-  Zoning
-  Lake
-  County Boundaries
-  City Boundary
-  Parcels

1:9,028



USDA FSA, GeoEye, Maxar